







**LEGEND**

-  Camping
-  Accommodation
-  Restaurant
-  Gas Station
-  Grocery Store
-  Shopping/Comercial
-  Fire Dept.
-  Post Office



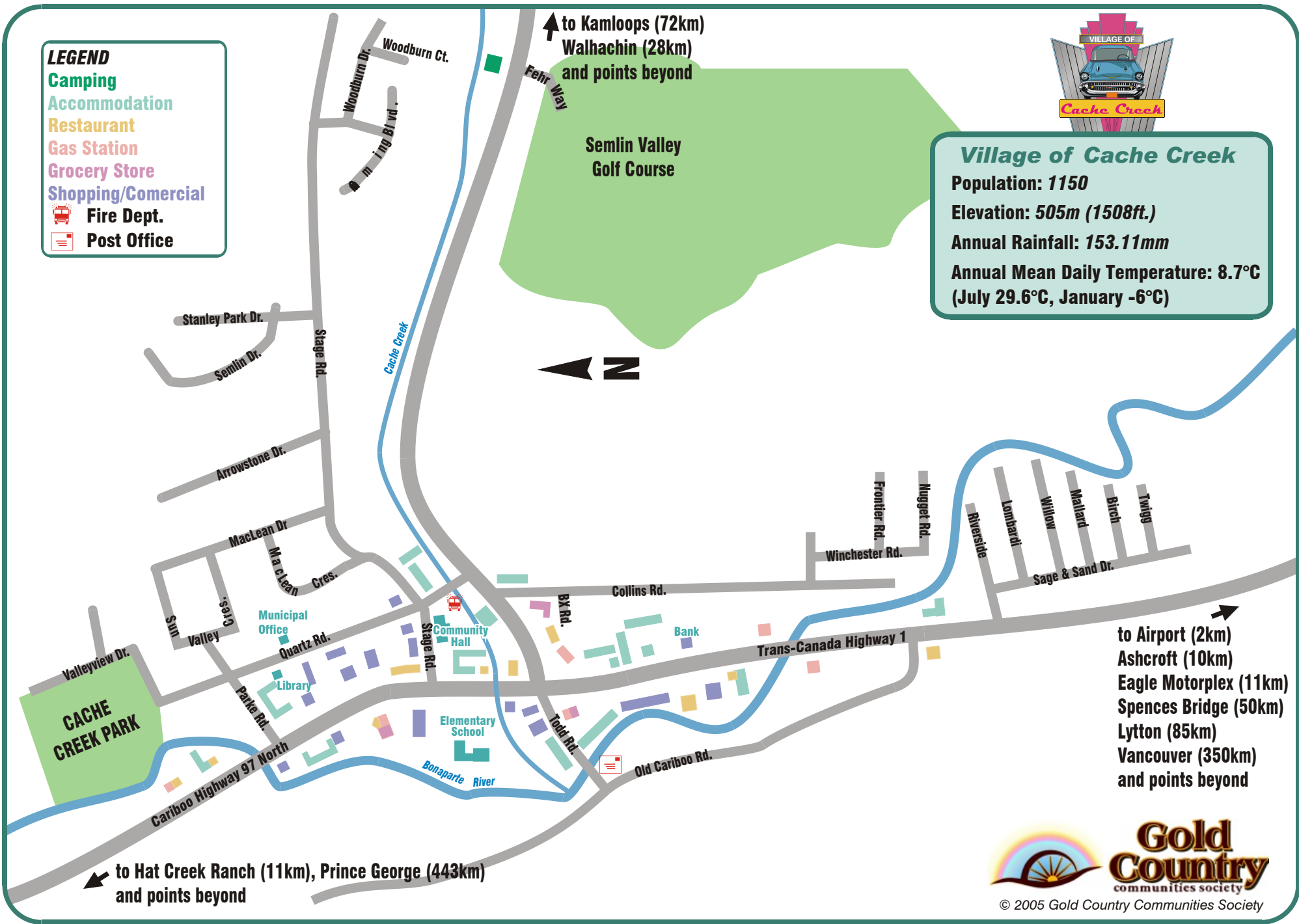
**Village of Cache Creek**

**Population: 1150**

**Elevation: 505m (1508ft.)**

**Annual Rainfall: 153.11mm**

**Annual Mean Daily Temperature: 8.7°C**  
(July 29.6°C, January -6°C)



↑ to Kamloops (72km)  
Walhachin (28km)  
and points beyond

← to Hat Creek Ranch (11km), Prince George (443km)  
and points beyond

→ to Airport (2km)  
Ashcroft (10km)  
Eagle Motorplex (11km)  
Spences Bridge (50km)  
Lytton (85km)  
Vancouver (350km)  
and points beyond